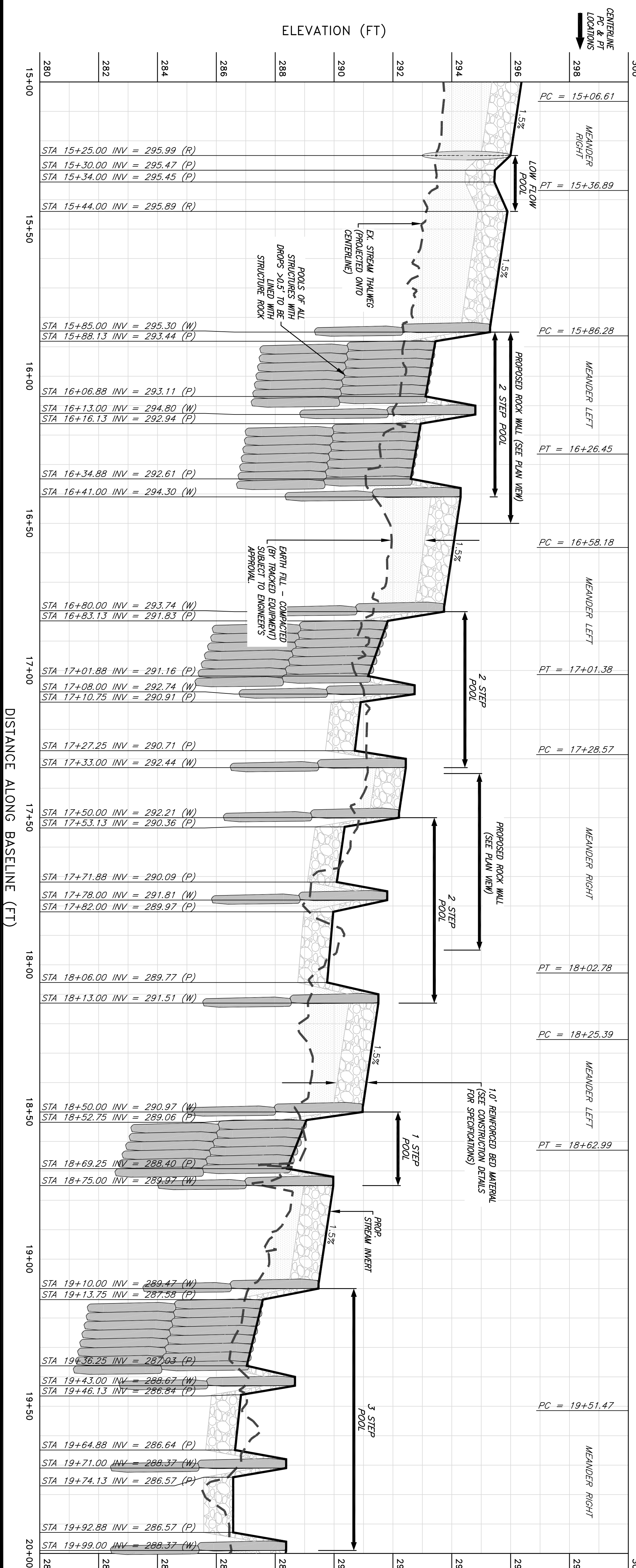


LONGITUDINAL PROFILE - WIEHLE SOUTH (STA 15+00 TO 20+00)



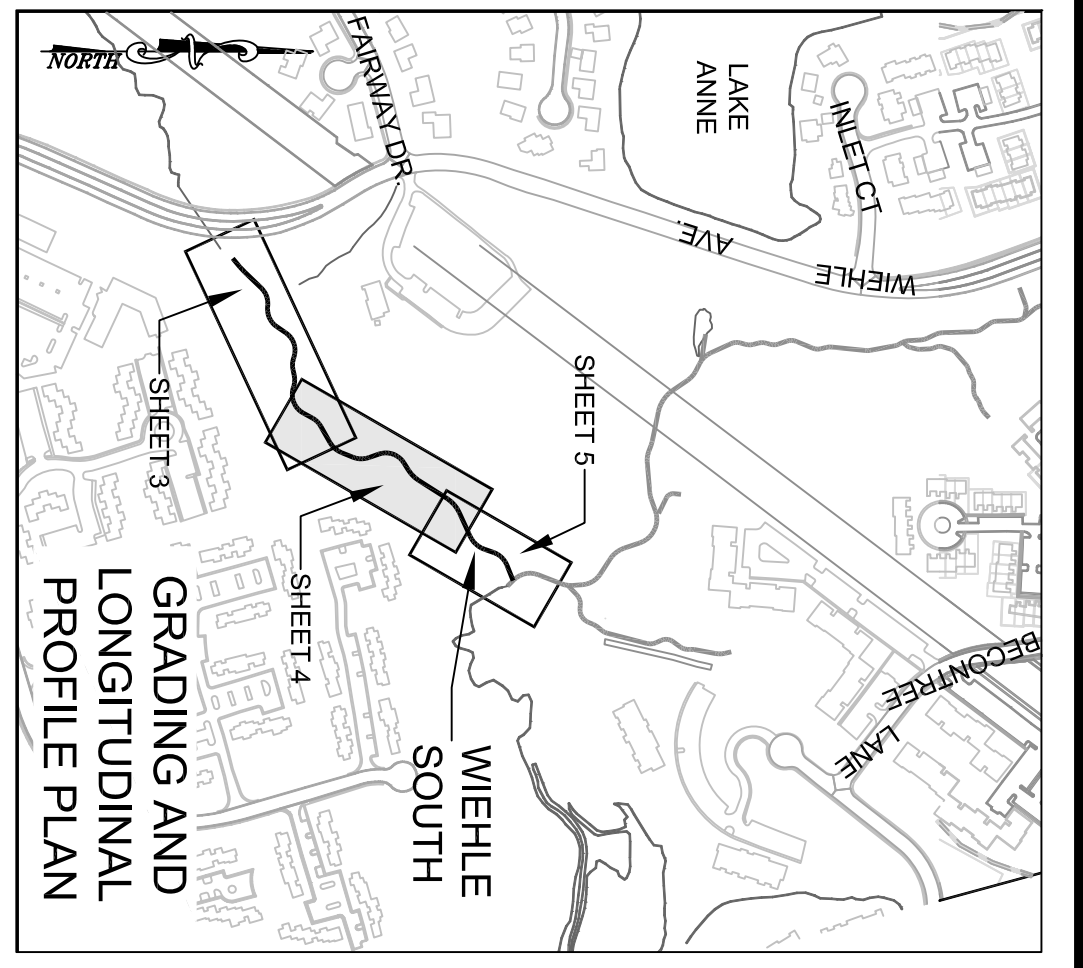
LONGITUDINAL PROFILE  
SCALE: H: 1" = 20'  
V: 1" = 2'

| REVISIONS |      |             |         |         |
|-----------|------|-------------|---------|---------|
| No.       | Date | Description | Rev. By | App. By |
|           |      |             |         |         |

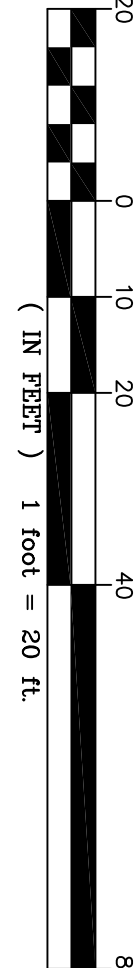
DATE: AUGUST 2012      SCALE: 1" = 20'

Computer File Name: GRADING AND LONGITUDINAL PROFILE PLAN  
Drawing Number: 101141292

|         |     |          |
|---------|-----|----------|
| Design  | DRG | Approved |
| Check   | KLP |          |
| Drawn   | KLP |          |
| Sheet # | 4   | of 69    |



REFER TO SHEET 5 FOR GRADING AND PROFILE LEGENDS.



Northern Virginia Stream Restoration Bank  
Colvin Run - Wiehle South  
Fairfax County, Virginia

Grading Plan and Longitudinal Profile (cont'd)

Copyright © 2012 Wetland Studies and Solutions, Inc.

**Wetland**  
Studies and Solutions, Inc.  
5300 Wellington Branch Drive, Suite 100 • Gainesville, VA 20155  
Phone 703 679 5600 • Fax 703 679 5601  
wetlandstudies.com

